

Antenna Structure Registration

Environmental Notice Process

The Commission's Antenna Structure Registration system has been modified to incorporate the Environmental Notification Process adopted in the Order on Remand FCC 11-181.

<http://wireless.fcc.gov/antenna/>

Environmental Notice Process

Form Modifications

Form 854

- **Administrative**
- **Functional Questions**

Form 601

- **Form 854 File Number**

Form 854R

- **New Structure Data**

Environmental Notice Process

System Modifications

ASR Data Entry

ASR Application Search

ASR Registration Search
- New Search Criteria


Online Pleadings System

Applications on Environmental Notice

 Print

Export Results

File Environmental Request

File Number	Application Purpose	Owner Name	Overall AGL Height	Structure Type	City	County	State	EA Attached	Proposed Lighting 	Environmental Requests Due By
A0541616	MD - Modification	Dupert Communications	107.5 m	GTOWER	CALERA	SHELBY	AL	No	9	05/31/2012
A0541617	MD - Modification	Dupert Corporation	120.1 m	GTOWER	BILLINGS	YELLOWSTONE	MT	No	9	05/31/2012
A0541618	NE - New	Dupert Corporation	36.6 m	POLE	Litchfield	LITCHFIELD	CT	No	1	05/31/2012
A0541528	MD - Modification	CROWN CASTLE PT, INC.	78.3 m	MTOWER	Gainsville	HALL	GA	Yes	7	05/29/2012
A0541535	NE - New	Dupert Communications LLC	95.4 m	LTOWER	Freeman	TURNER	SD	No	9	05/29/2012
A0541596	NE - New	Dupert Communications	36.6 m	2MTA1	Harwinton	LITCHFIELD	CT	No	1	05/29/2012
A0541536	NE - New	Dupert Communications LLC	95.4 m	GTOWER	Freeman	TURNER	SD	Yes	9	05/25/2012
A0541553	NE - New	CROWN CASTLE PT, INC.	36.0 m	BRIDG	Harwinton	LITCHFIELD	CT	No	1	05/23/2012
A0541543	NE - New	Megan Sanders	36.6 m	PIPE	Litchfield	LITCHFIELD	CT	No	1	05/21/2012



Federal Communications Commission
 445 12th Street SW
 Washington, DC 20554

Phone: 1-888-225-5322
 TTY: 1-888-835-5322
 Fax: 1-866-418-0232

E-mail: fccinfo@fcc.gov

[Privacy Policy](#)
[Moderation Policy](#)
[Website Policies & Notices](#)
[Required Browser & Plug-ins](#)

[Freedom of Information Act \(FOIA\)](#)
[No Fear Act Data](#)
[2009 Recovery and Reinvestment Act](#)
[RSS](#)
[Office of Inspector General](#)

Environmental Notice Process

Required:

New Tower Construction

- No Waiver
- Not on Federal Lands
- EA

Modifications to Existing Towers

- Height Increase
- Lighting Change to Less Preferred Style

Exempted:

Replacement Towers

Modifications

- Administrative Data
- AGL Height Lowered
- Lighting Change to More Preferred Style

Purposes: OC, NT, CA, AU, DI, DU, WD

ASR Environmental Notice Process

Additional guidance materials are available at the FCC's website:

www.fcc.gov/help/antenna-structure-registration-asrhel.

List of Applications on Environmental Notice

Announcing a new FCC.gov
Tell us what you think and help shape the future »

FCC Federal Communications Commission

Search | RSS | Updates | E-Filing | Initiatives | Consumers | Find People

Antenna Structure Registration

FCC > WTB > ASR Home [FCC Site Map](#)

Search the FCC:
[Help - Advanced](#)

[ASR](#)

ASR Home
[About ASR](#)
[Daily Transaction Files](#)
[Databases](#)
[Documentation](#)
[FAQ](#)
[Releases](#)
[Support](#)
ASR Online Systems
[TOWAIR](#)
[TCNS/E-106](#)
[FRN Registration](#)
[ASR Online Filing](#)
[Application Search](#)
[Registration Search](#)
[ASR Site Map](#)

ASR Online Systems
All applications are operating properly.

DETERMINE **TOWAIR** Determine if you pass slope calculations.

OUTREACH **NOTIFY** Notify Tribes and Historic Preservation Officers of your plans to build a tower.

NEW USERS **REGISTER** To use the FCC Online Systems, you first need to register with the FCC.
[Learn more](#)

ONLINE FILING **LOG IN** Apply for a new registration, modify, cancel, associate ASR number(s) and more.
[Forgot Password?](#)

SEARCH **REGISTRATIONS** Find current ASR registrations.
 APPLICATIONS Find current ASR applications.

QUICK LINKS

More Resources
[Getting Started](#)
[Filing Purposes](#)
[Tower and Antenna Siting Issues](#)
[ASR Programmatic Environmental Assessment](#)

Other Online Systems
[Pay Fees](#)
[Universal Licensing System \(ULS\)](#)

Alerts
 No Active Alerts
[More Alerts](#)

Downtime Schedule
No downtimes scheduled, with the exception of the Daily downtimes.
[Daily: 12 Midnight - 2 AM ET](#)

Recent Releases
8/26/2011
PUBLIC NOTICE (DA 11-1455)
Wireless Telecommunications Bureau Seeks Comment and Announces Public Meeting on its Draft Programmatic Environmental Assessment of the Antenna Structure Registration Program
Public Meeting Date: 09/20/2011.
[pdf - Word](#)
Draft PEA: [pdf](#)

11/12/2010
PUBLIC NOTICE (DA 10-2178)
Federal Communications Commission Announces Public Meetings and Invites Comment on the Environmental Effects of its Antenna Structure Registration Program
[pdf - Word](#)

4/20/2010
NOTICE OF PROPOSED RULEMAKING (FCC 10-53)
2004 and 2006 Biennial Regulatory Reviews - Streamlining and Other Revisions of Parts 1 and 17 of the Commission's Rules Governing Construction, Marking and Lighting of Antenna Structures
Proposed Revisions to the Commission's Part 17 Rules.
[pdf - Word](#)

8/7/2009
PUBLIC NOTICE (DA 09-1700)

Technical & Licensing Support
[Tech Support Home](#)
[Getting Connected](#)
[New Users](#)
[Licensing Support](#)

System Access
Trouble accessing the system?
Contact [FCC Support](#).

Licensing & Forms
If you have questions regarding [licensing](#) & [forms](#), contact [Licensing Support](#).

After deployment a link to the list of Applications on Environmental Notice will be added to the ASR Home page.

Antenna Structure Registration

[FCC](#) > [WTB](#) > [ASR](#) > [Online Systems](#) > ASR Search

[FCC Site Map](#)

Application Search

[? HELP](#)

Search for an Application

By File Number

all matches exact matches only

Looking for an ASR Registration?
Use the ASR **Registration Search**

Click Here for a Listing of [Applications on Environmental Notice](#)

ASR Help	ASR License Glossary - FAQ - Online Help - Documentation - Technical Support
ASR Online Systems	TOWAIR - CORES - ASR Online Filing - Application Search - Registration Search
About ASR	Privacy Statement - About ASR - ASR Home
Registration Search	By Registration Number <input type="text"/> <input type="button" value="SUBMIT"/>

A link to the list of Applications on Environmental Notice will also be on the ASR Application Search page.

Applications on Environmental Notice

 Print

Export Results

File Environmental Request

File Number	Application Purpose	Owner Name	Overall AGL Height	Structure Type	City	County	State	EA Attached	Proposed Lighting 	Environmental Requests Due By
A0541633	NE - New	Jane &. Robin, Mss.	18.6 m	STACK	Gettysburg	ADAMS	PA	Yes	2	06/18/2012
A0541642	NE - New	Castle Communications Inc	529.4 m	GTOWER	Sunshine	IBERVILLE	LA	Yes	7	06/18/2012
A0541629	NE - New	Dupert Communications	62.8 m	12GTA1	Rockwall	ROCKWALL	TX	No	9	06/15/2012
A0541632	MD - Modification	CC VIII Operating, LLC	129.9 m	BMAST	MADISON	DANE	WI	Yes	9	06/15/2012
A0541636	MD - Modification	ABC Radio Detroit, LLC	164.0 m	BPOLE	DETROIT	WAYNE	MI	Yes	9	06/15/2012
A0541616	MD - Modification	Dupert Communications	107.5 m	GTOWER	CALERA	SHELBY	AL	No	9	05/31/2012
A0541617	MD - Modification	Dupert Corporation	120.1 m	GTOWER	BILLINGS	YELLOWSTONE	MT	No	9	05/31/2012
A0541618	NE - New	Dupert Corporation	36.6 m	POLE	Litchfield	LITCHFIELD	CT	No	1	05/31/2012
A0541528	MD - Modification	CROWN CASTLE PT, INC.	78.3 m	MTOWER	Gainsville	HALL	GA	Yes	7	05/29/2012
A0541535	NE - New	Dupert Communications LLC	95.4 m	LTOWER	Freeman	TURNER	SD	No	9	05/29/2012
A0541596	NE - New	Dupert Communications	36.6 m	2MTA1	Harwinton	LITCHFIELD	CT	No	1	05/29/2012
A0541536	NE - New	Dupert Communications LLC	95.4 m	GTOWER	Freeman	TURNER	SD	Yes	9	05/25/2012
A0541553	NE - New	CROWN CASTLE PT, INC.	36.0 m	BRIDG	Harwinton	LITCHFIELD	CT	No	1	05/23/2012
A0541543	NE - New	Megan Sanders	36.6 m	PIPE	Litchfield	LITCHFIELD	CT	No	1	05/21/2012

- The file number is a hyperlink to the application details.

- The File Environmental Request button takes the user to the online Pleadings module.

File Environmental Request

If you believe that a proposed tower (or tower modification) may have a significant impact on the environment, you may submit a request for further environmental review to the Commission. Your request must be received by the Environmental Request Due By date. Late pleadings may be subject to dismissal.

Your Environmental Request must state with specificity why you believe that the proposed construction may have a significant impact on the quality of the human environment, as required under the Commission's rules. If the Commission agrees that the proposed construction may have a significant environmental impact, we will require the applicant to file an Environmental Assessment (EA). If the applicant submitted an EA with the application, you must describe why the EA does not adequately evaluate potentially significant environmental impacts. Pleadings that do not meet these standards may be subject to dismissal.

To file an Environmental Request, you will need the File Number listed on the Applications on Environmental Notice page.

Steps to File an Environmental Request

1. Click on the Pleading Type drop-down box and select **ASR Environmental Request**
2. Enter the Filer and Contact Information and click Continue
3. Enter the File Number in the box and click Submit
4. Enter any additional File Numbers. When finished click Continue
5. Upload an attachment, enter a description of the attachment in the Description box (for example, Statement of Reasons), and click Add Attachment. You must include at least one attachment that states the reasons you believe the construction may have a significant environmental impact. You may include more than one attachment (for example, a Word document and supporting photographs).
6. Click Submit Pleading

[Print This Page](#)

[Continue](#)

Applications on Environmental Notice

Export Results

File En

File Number	Application Purpose
-------------	---------------------

A0541633	NE - New
----------	----------

A0541642	NE - New
----------	----------

A0541629	NE - New
----------	----------

A0541632	MD - Modification
----------	-------------------

A0541636	MD - Modification
----------	-------------------

A0541616	MD - Modification
----------	-------------------

A0541617	MD - Modification
----------	-------------------

A0541618	NE - New
----------	----------

A0541528	MD - Modification
----------	-------------------

A0541535	NE - New
----------	----------

A0541536	NE - New
----------	----------

A0541553	NE - New
----------	----------

A0541543	NE - New
----------	----------

File Number	Filer	Height	Type	Location	County	State	Environmental Request Due By
A0541618	Dupart Corporation	36.6 m	POLE	Litchfield	LITCHFIELD	CT	05/31/2012
A0541528	CROWN CASTLE PT. INC	78.3 m	MTOWER	Gainesville	HALL	GA	05/29/2012
A0541535	Dupart	95.4 m	LTOWER	Freeman	TURNER	SD	05/29/2012

- When clicking on the File Environmental Request button this informational window is displayed.
 - The Continue button takes user to the online Pleadings module.



Application Detail

File Number	A0541532	Constructed	11/10/2004
Registration Number	1246009	Dismantled	
NEPA		EMI	Yes

Application Information

Status	Pending	Received	03/26/2012
Purpose	Modification	Entered	03/26/2012
Mode	Interactive		

Antenna Structure

Structure Type	LTOWER - Lattice Tower		
Location (in NAD83 Coordinates - Convert to NAD27)			
Lat/Long	33-18-23.4 N 086-54-17.9 W	Address	4317 South Shades Crest Road
City, State	Bessemer, AL	County	SHELBY
Zip	35022	Position of Tower in Array	
Center of AM Array			

Heights (meters)

Elevation of Site Above Mean Sea Level	207.6	Overall Height Above Ground (AGL)	57.6
Overall Height Above Mean Sea Level	265.2	Overall Height Above Ground w/o Appurtenances	57.6

Proposed Marking and/or Lighting

FAA Style E (L-864/L-865/L-810)	
---------------------------------	--

FAA Notification

FAA Study		FAA Issue Date	
-----------	--	----------------	--

Owner & Contact Information

FRN	0005793203	Owner Entity Type	Limited Liability Company
-----	------------	-------------------	---------------------------

Owner

Crown Castle PT Company LLC 2000 Corporate Drive Canonsburg, PA 15317	P: (724)416-2000 F: E: ulstesting@fcc.gov
---	---

Contact

Attention To: Tower Registration 2000 Corporate Drive Canonsburg, PA 15317	P: (724)416-2000 F: E: ulstesting@fcc.gov
--	---

Is the applicant submitting an Environmental Assessment?	Yes
--	-----

view?	Does the applicant certify to No Significant Environmental Effect pursuant to Section
-------	---

mental	Basis for Certification
--------	-------------------------

	Local Notice Date
--	-------------------

--	--

--	--

--	--

--	--

03/27/2012	
------------	--

Certification

Authorized Party	Dupert, Diane	Title	Test
Receipt Date	03/26/2012		

Comments

Comments	None
----------	------

History

Date	Event
------	-------

03/30/2012	Offlined for Pleading Review
------------	------------------------------

03/26/2012	Modification Received
------------	-----------------------

--	--

Trans Log

Date	Description	Existing Value	Requested Value
------	-------------	----------------	-----------------

None			
------	--	--	--

Pleadings

Pleading Type	Description	Date Entered
---------------	-------------	--------------

Pleading - ASR Environmental Request	EA Documentation Requested	03/30/2012
--------------------------------------	--	------------

Automated Letters

Date	Description
------	-------------

None	
------	--

Attachments


Type	Description	Date Entered
------	-------------	--------------

ENVIRONMENTAL ASSESSMENT (EA)	EA Documents	03/26/2012
-------------------------------	------------------------------	------------

The ASR Application Search details page provides the user with the ability to:

- View Pleadings filed for an ASR Environmental Request
- View Environmental Assessment documents submitted by the applicant.

ASR Data Entry Screens – Login Page

**Federal Communications Commission**

ASR Manager

[FCC](#) > [WTE](#) > [ASR](#) > [Online Systems](#) > ASR Manager

Log In

Log in to the ASR Manager to view and manage your registration and applications, apply for a new registration, and perform other registration and application management tasks based on your FCC Registration Number (FRN).

FCC Registration Number

Password

- ▶ **Forgot your password?** [Contact Tech Support](#)
- ▶ **Need an FRN?** [Register with the FCC](#)
- ▶ **Not sure if you have an FRN?** [Check your licenses](#) to determine if they've been assigned an FRN

About the FCC Registration Number (FRN)

An FRN is a 10-digit number that is assigned to a business or individual registering with the FCC. This unique FRN is used to identify the registrant's business dealings with the FCC. The FCC will use the FRN to determine if all of a registrant's fees have been paid. You are encouraged to [register with the Commission](#) as soon as you expect to do business with the FCC. This way, you will be ready to access any of the electronic licensing systems without having to go through the registration process at the time you submit an application.

For more information, see [Public Notice DA 01-2452](#).

[Help](#) | [Tech Support](#)

[FCC](#) | [Wireless](#) | [ULS](#) | [CORES](#) | [Paying Fees](#)

Federal Communications Commission
445 12th Street SW
Washington, DC 20554

Phone: 1-877-480-3201
TTY: 1-717-338-2824
[Submit Help Request](#)

ASR Data Entry Screens – ASR Manager Page

FCC Federal Communications Commission

ASR Manager

[FCC](#) > [WTB](#) > [ASR](#) > [Online Systems](#) > ASR Manager

Logged In: 0005793203 ([Log Out](#))

My ASR Manager

Select one of the following:

<p>UPDATE</p> <p>→ Associate or Disassociate ASR Numbers With Your FRN</p> <p>ASSOCIATE OR DISSASSOCIATE ASR NUMBERS ▶</p>	<p>MANAGE</p> <p>→ Manage Your ASR Numbers:</p> <p>MANAGE ASR NUMBERS ▶</p>
---	--

[FCC](#) | [Wireless](#) | [ULS](#) | [CORES](#) | [Paying Fees](#)

Federal Communications Commission
445 12th Street SW
Washington, DC 20554

[Help](#) | [Tech Support](#)

Phone: 1-877-480-3201
TTY: 1-717-338-2824
[Submit Help Request](#)

ASR Data Entry Screens - Purpose

Select a Purpose

- NE - Registration of a New Antenna Structure
- MD - Modification of an Antenna Structure Registration
- CA - Cancellation of an Antenna Structure Registration
- AU - Administrative Update
- DI - Notification of an Antenna Structure Dismantlement (structure no longer exists)
- WD - Withdrawal of a Pending Application(s)
- AM - Amendment of a Pending Application
- NT - Required Construction/Alteration Notification
- OC - Ownership Change
- DU - Request for a Duplicate Antenna Structure Registration
- RE - Registration of a Replacement Antenna Structure

Applications on National Notice

- View a List of Applications
- Amend an Application
- Withdraw an Application

Applications Ready for Certification

- View a List of Applications
- Amend/Certify an Application
- Withdraw an Application

Continue Unsubmitted Applications Home FCC 854 Privacy Act

Utilizing the purposes in this section will display only your applications currently on National Notice.

Utilizing the purposes in this section will display only your applications that are Ready for Certification. These applications have been on Environmental Notice for 30 days + the 10 day buffer period and a FONSI has been issued or no EA is required. These applications are ready to file the Part 2 of the Form 854.

Filing Part 1 of New Purpose Form 854



[Save & Quit](#)

NE - Registration of a New Antenna Structure

[Help](#)

Ownership Information

* All fields are required unless otherwise noted.

[Prefill from previous application](#)

[Clear](#)

Applicant Type and FCC Registration Number (FRN)

Entity Type:

Applicant FRN:

Applicant Name, Mailing Address, Phone, Fax, and E-mail

Attention To: (Optional)

P.O. Box: (Optional)

Street Address 1:

Street Address 2: (Optional)

City:

State:

ZIP Code: e.g. "24501-1350"

Phone: e.g. "888-123-5813"

Fax: (Optional) e.g. "888-123-5813"

E-mail:

Application Steps

[Ownership Information](#)

[Contact Information](#)

[Antenna Technical Data](#)

[Environmental Compliance](#)

[Application Summary](#)

[Save and Continue](#)

Entity Type drop-down list selections:

Applicant Type and FCC Registration Number (FRN)

Entity Type:

Applicant FRN:

Applicant Name, Mailing Address:

Attention To: (Optional)

P.O. Box: (Optional)

- Select...
- Select...
- Consortium
- Corporation
- General Partnership
- Government Entity
- Individual
- Limited Liability Company
- Limited Liability Partnership
- Limited Partnership
- Other
- Trust
- Unincorporated Association

ASR Data Entry Screens - Contact Information Page



Save & Quit

NE - Registration of a New Antenna Structure

Reference Copy Help

Contact Information

* All fields are required unless otherwise noted.

Prefill from Ownership Information

Clear

Contact Name

First Name:

MI: (Optional)

Last Name:

Suffix: (Optional)

Business Name:

Attention To: (Optional)

Contact Mailing Address, Phone, Fax, and E-mail

P.O. Box: (Optional)

Street Address 1:

Street Address 2: (Optional)

City:

State:

ZIP Code: e.g. "24501-1350"

Phone: e.g. "888-123-5813"

Fax: (Optional) e.g. "888-123-5813"

E-mail:

Back

Save and Continue

Application Steps

Ownership Information

Contact Information

Antenna Technical Data

Environmental Compliance

Application Summary

Attachments

View & Add Attachments

ASR Data Entry Screens – Antenna Technical Data Page

FC Federal Communications Commission **Antenna Structure Registration** Logged in as: Crown Castle PT, Inc. FRN 0005793203 Log Out [Save & Quit](#)

NE - Registration of a New Antenna Structure

[Reference Copy](#) [Help](#)

Antenna Technical Data

Copy site information from Tower Construction Notification System (TCNS): [Prefill](#)
If you enter a TCNS Notification Number, you must click the "Prefill" button to retrieve the Site Information.

Structure Location

Latitude: DD MM SS.S Direction: N+

Longitude: DDD MM SS.S Direction: W-

Street Address or Geographic Location:

City:

State: Select...

County: Select...

ZIP Code: e.g. "24501-1350"

Technical Details

Elevation of Site Above Mean Sea Level: Meters

Overall Height of Supporting Structure: Meters
Without appurtenances, above ground level

Overall Height of Antenna Structure: Meters
Including all appurtenances, above ground level

Overall Height Above Mean Sea Level: Meters
Add elevation and overall height of antenna structure

Type of Structure on which the Antenna will be mounted: Select...

Proposed Marking and/or Lighting

Select the proposed marking and/or lighting: Select...

FAA Notification

FAA Study Number:

Date Issued: (mm/dd/yyyy)

[Back](#) [Save and Continue](#)

Application Steps

- ✓ Ownership Information
- ✓ Contact Information
- ➔ **Antenna Technical Data**
- Environmental Compliance
- Application Summary

Attachments

[View & Add Attachments](#)

The FAA Study Number and Issue Date are not required in the Part 1 filing of the Form 854.

Type of Structure drop-down list selections:

Type of Structure on which the Antenna will be mounted:

Proposed Marking and/or Lighting

Select the proposed marking and/or lighting:

FAA Notification

FAA Study Number:

Date Issued:

Back

Select...

Select...

- B - Building
- BANT - Building with Antenna on top
- BMAST - Building with Mast
- BPIPE - Building with Pipe
- BPOLE - Building with Pole
- BRIDG - Bridge
- BTWR - Building with Tower
- GTOWER - Guyed Structure Used for Communication Purposes
- LTOWER - Lattice Tower
- MAST - Mast
- MTOWER - Monopole
- NNGTANN - Guyed Tower Array
- NNLTANN - Lattice Tower Array
- NNMTANN - Monopole Array
- PIPE - Any type of Pipe
- POLE - Any type of Pole
- RIG - Oil or other type of Rig
- SIGN - Any Type of Sign or Billboard
- SILO - Any type of Silo
- STACK - Smoke Stack
- TANK - Any type of Tank (Water, Gas, etc)
- TREE - When used as a support for an antenna
- UPOLE - Utility Pole/Tower used to provide service (Electric, Telephone, etc)

Proposed Marking and/or Lighting Options drop-down selection list:

Proposed Marking and/or Lighting

Select the proposed marking and/or lighting:

Select...

- Select...
- 1 - None
- 2 - Paint Only
- 3 - Other
- 4 - FAA Style B (L-856)
- 5 - FAA Style D (L-865)
- 6 - FAA Style C (L-856/L-865)
- 7 - FAA Style E (L-864/L-865/L-810)
- 8 - FAA Style F (L-856/L-864/L-810)
- 9 - FAA Style A (L-864/L-810)

FAA Notification

FAA Study Number:

Legend

- 1 - None
- 2 - Paint Only
- 3 - Other
- 4 - FAA Style B: Medium Intensity White Lights
- 5 - FAA Style D: High Intensity White Lights (no appurtenance over 40')
- 6 - FAA Style C: High Intensity White Lights (with appurtenance over 40')
- 7 - FAA Style E: Dual Lighting, Red and Medium Intensity White Lights
- 8 - FAA Style F: Dual Lighting, Red and High Intensity White Lights
- 9 - FAA Style A: Red Lights



Save & Quit

NE - Registration of a New Antenna Structure

Reference Copy Help

Environmental Compliance

Waivers

Does the applicant request a waiver of the Commission's rules for environmental notice prior to construction due to an emergency situation? Yes No [Clear](#)

Is another federal agency taking responsibility for environmental review of the Antenna Structure? Yes No [Clear](#)

National Notice Date for the application to be posted on the FCC's website: (mm/dd/yyyy)

Environmental Assessment

Is the applicant submitting an environmental assessment? Yes No [Clear](#)

[Back](#)

[Save and Continue](#)

Application Steps

[Ownership Information](#)

[Contact Information](#)

[Antenna Technical Data](#)

[Environmental Compliance](#)

[Application Summary](#)

Attachments

[View & Add Attachments](#)



Federal Communications Commission
445 12th Street SW
Washington, DC 20554


Phone: 1-888-225-5322
TTY: 1-888-835-5322
Fax: 1-866-418-0232

E-mail: fccinfo@fcc.gov

[Privacy Policy](#)
[Moderation Policy](#)
[Website Policies & Notices](#)
[Required Browser & Plug-ins](#)

[Freedom of Information Act \(FOIA\)](#)
[No Fear Act Data](#)
[2009 Recovery and Reinvestment Act](#)
[RSS](#)
[Office of Inspector General](#)

Environmental Compliance page – Scenario 2 - (Waiver Request)

**Antenna Structure Registration**Logged in as: Crown Castle PT, Inc.
FRN 0005793203 Log Out**Save & Quit**

NE - Registration of a New Antenna Structure

 Reference Copy Help

Environmental Compliance

Waivers

Does the applicant request a waiver of the Commission's rules for environmental notice prior to construction due to an emergency situation? Yes No [Clear](#)

Please upload the required waiver information. **View & Add Attachments**

Environmental Assessment

Is the applicant submitting an environmental assessment? Yes No [Clear](#)


Back**Save and Continue**

Application Steps

- Ownership Information
- Contact Information
- Antenna Technical Data
- Environmental Compliance**
- [Application Summary](#)

Attachments

View & Add Attachments



Federal Communications Commission
445 12th Street SW
Washington, DC 20554
Phone: 1-888-225-5322
TTY: 1-888-835-5322
Fax: 1-866-418-0232
E-mail: fccinfo@fcc.gov

[Privacy Policy](#)
[Moderation Policy](#)
[Website Policies & Notices](#)
[Required Browser & Plug-ins](#)

[Freedom of Information Act \(FOIA\)](#)
[No Fear Act Data](#)
[2009 Recovery and Reinvestment Act](#)
[RSS](#)
[Office of Inspector General](#)

NE - Registration of a New Antenna Structure

Reference Copy Help

Environmental Compliance

Waivers

Does the applicant request a waiver of the Commission's rules for environmental notice prior to construction due to an emergency situation? Yes No [Clear](#)

Is another federal agency taking responsibility for environmental review of the Antenna Structure? Yes No [Clear](#)

Please indicate why:

- The Antenna Structure is on Federal Land and the landholding agency is taking responsibility for the environmental review of the Antenna Structure.
- Another federal agency has agreed with the FCC in writing to take responsibility for the environmental review of the Antenna Structure.

[Clear](#)

Name of the federal agency taking responsibility for the environmental review of the Antenna Structure:

Environmental Assessment

✘ Please attach the lead agency's Environmental Assessment and Finding Of No Significant Impact, or Environmental Impact Statement and Record of Decision.

Is the applicant submitting an environmental assessment? Yes No [Clear](#)

Please upload the required information.

[View & Add Attachments](#)

Does the applicant certify that grant of Authorizations at this location would not have a significant environmental effect pursuant to Section 1.1307 of the FCC's rules? Yes No [Clear](#)

Select the basis for this certification:

- The construction is exempt from environmental notification (other than due to another agency's review) and it does not fall within one of the categories in Section 1.1307(a) or (b) of the FCC's rules.
- The construction is exempt from environmental notification due to another agency's review, and the other agency has issued a Finding of No Significant Impact.
- The environmental notification has been completed, and the FCC has notified the applicant that an Environmental Assessment is not required under Section 1.1307(c) or (d) of the FCC's rules, and the Construction does not fall within one of the categories in Section 1.1307(a) or (b) of the FCC's rules.
- The FCC has issued a Finding of No Significant Impact.

[Clear](#)

[Back](#)

[Save and Continue](#)

[Continue with errors](#)

Application Steps

- Ownership Information
- Contact Information
- Antenna Technical Data

[Environmental Compliance](#)

[Application Summary](#)

Attachments

[View & Add Attachments](#)

ASR Attachment Types

 Federal Communications Commission

[FCC Home](#) | [Search](#) | [Updates](#) | [E-Filing](#) | [Initiatives](#) | [For Consumers](#) | [Find People](#)



Universal Licensing System

[FCC](#) > [WTB](#) > [ASR](#) > [Online Systems](#) > Attachments [FCC Site Map](#)

ASR [Help](#)

Add Attachment

Type	<input type="text" value=""/>
File*	<input type="text" value=""/> <input type="button" value="Browse..."/>
Description	<input type="text" value=""/>
<input type="button" value="ADD ATTACHMENT"/> <input type="button" value="RESET"/>	

* ULS accepts a variety of file types as attachments. Refer to the ULS Help for a list of specific file types accepted. An attachment may not be greater than 10 MB.

Current Attachments

None

ASR Help	ASR License Glossary - FAQ - Online Help - Documentation - Technical Support
ASR Online Systems	TOWAIR- TIN Registration ASR Online Filing - Application Search - Registration Search
About ASR	Privacy Statement - About ULS - ULS Home

[FCC](#) | [Wireless](#) | [ULS](#) | [CORES](#) [Help](#) | [Tech Support](#)

Federal Communications Commission
445 12th Street SW
Washington, DC 20554 Phone: 1-877-480-3201
TTY: 1-717-338-2824
[Submit Help Request](#)

ASR Data Entry Screens – Application Summary Page



[Save & Quit](#)

NE - Registration of a New Antenna Structure

[Reference Copy](#) [Help](#)

Application Summary

General Information

Purpose:
Application for the registration of a new antenna structure

Status:
Saved

Date Saved:
05/17/2012

National Notice Date:
05/30/2012

Ownership Information

XYZ Communications Inc
Attn: Tower Registration
123 Main Street
Gettysburg, PA 17325

Phone: (717) 338-2568

E-mail: me@fcc.gov

Antenna Structure

Latitude:
43° 14' 40.8" N

Longitude:
097° 22' 36.2" W

Structure Location:
1202 Highway 56, East Side of Road
Freeman, SD 57029

Overall AGL Height:
95.4 m

FAA Study Number:

Date Issued:

Application Steps

- ✓ Ownership Information
- ✓ Contact Information
- ✓ Antenna Technical Data
- ✓ Environmental Compliance

[Application Summary](#)

[Sign and Submit](#)

Attachments

[View & Add Attachments](#)

[Back](#)

[Sign and Submit](#)



Federal Communications Commission
445 12th Street SW
Washington, DC 20554

Phone: 1-888-225-5322
TTY: 1-888-835-5322
Fax: 1-866-418-0232

E-mail: fccinfo@fcc.gov

[Privacy Policy](#)
[Moderation Policy](#)
[Website Policies & Notices](#)
[Required Browser & Plug-ins](#)

[Freedom of Information Act \(FOIA\)](#)
[No Fear Act Data](#)
[2009 Recovery and Reinvestment Act](#)
[RSS](#)
[Office of Inspector General](#)

ASR Data Entry Screens – Certification Page



NE - Registration of a New Antenna Structure

[Reference Copy](#) [Help](#)

Certification

General Certification Statements

The applicant certifies that all statements made in this application and in the exhibits, attachments, or documents incorporated by reference are material, are part of this application, and are true, complete, correct, and made in good faith.

The applicant certifies that neither the applicant nor any other party to the application is subject to a denial of Federal benefits pursuant to Section 5301 of the Anti-Drug Abuse Act of 1988, 21 U.S.C. § 862, because of a conviction for possession or distribution of a controlled substance. See Section 1.2002(b) of the rules, 47 CFR § 1.2002(b), for the definition of "party to the application" as used in this certification.

Authorized Party to Sign

WILLFUL FALSE STATEMENTS MADE ON THIS FORM OR ANY ATTACHMENTS ARE PUNISHABLE BY FINE AND/OR IMPRISONMENT (U.S. Code, Title 18, §1001) AND/OR REVOCATION OF ANY STATION AUTHORIZATION (U.S. Code, Title 47, §312(a)(1)), AND/OR FORFEITURE (U.S. Code, Title 47, §503).

I declare, under penalty of perjury, that I am an authorized representative of the above-named applicant for the Authorization(s) specified above.

Date:

First Name:

Middle Initial: (Optional)

Last Name:

Suffix: (Optional)

Title:

[Submit Application](#)

Application Steps

- [Ownership Information](#)
- [Contact Information](#)
- [Antenna Technical Data](#)
- [Environmental Compliance](#)
- [Application Summary](#)

[Sign and Submit](#)

Attachments

[View & Add Attachments](#)



NE - Registration of a New Antenna Structure

 [Reference Copy](#)  [Help](#)

Confirmation

General Information

File Number:
A0541645

Registration Number:

Date Received:
05/17/2012

Purpose:
Application for the registration of a new antenna structure

Status:
Pending

National Notice Date:
05/18/2012

Owner Information

XYZ Communications Inc
Attn: Tower Registration
123 Main Street
Gettysburg, PA 17325

Phone: (717) 338-2568

E-mail: me@fcc.gov

Antenna Structure

Latitude:
39° 10' 21.0" N

Longitude:
089° 34' 14.0" W

Structure Location:
Hwy 16, 4.8 KM east
Litchfield, IL 62049

Overall AGL Height:
62.8 m

FAA Study Number:

Date Issued:

Resources

- [Tower Construction Notification systems \(TCNS\)](#)
- [E-106 System](#)
- [File Pleadings](#)
- [TOWAIR](#)
- [FAA Notice Criteria Tool](#)
- [Universal Licensing System](#)

[Back to Home](#)



Federal Communications Commission
445 12th Street SW
Washington, DC 20554

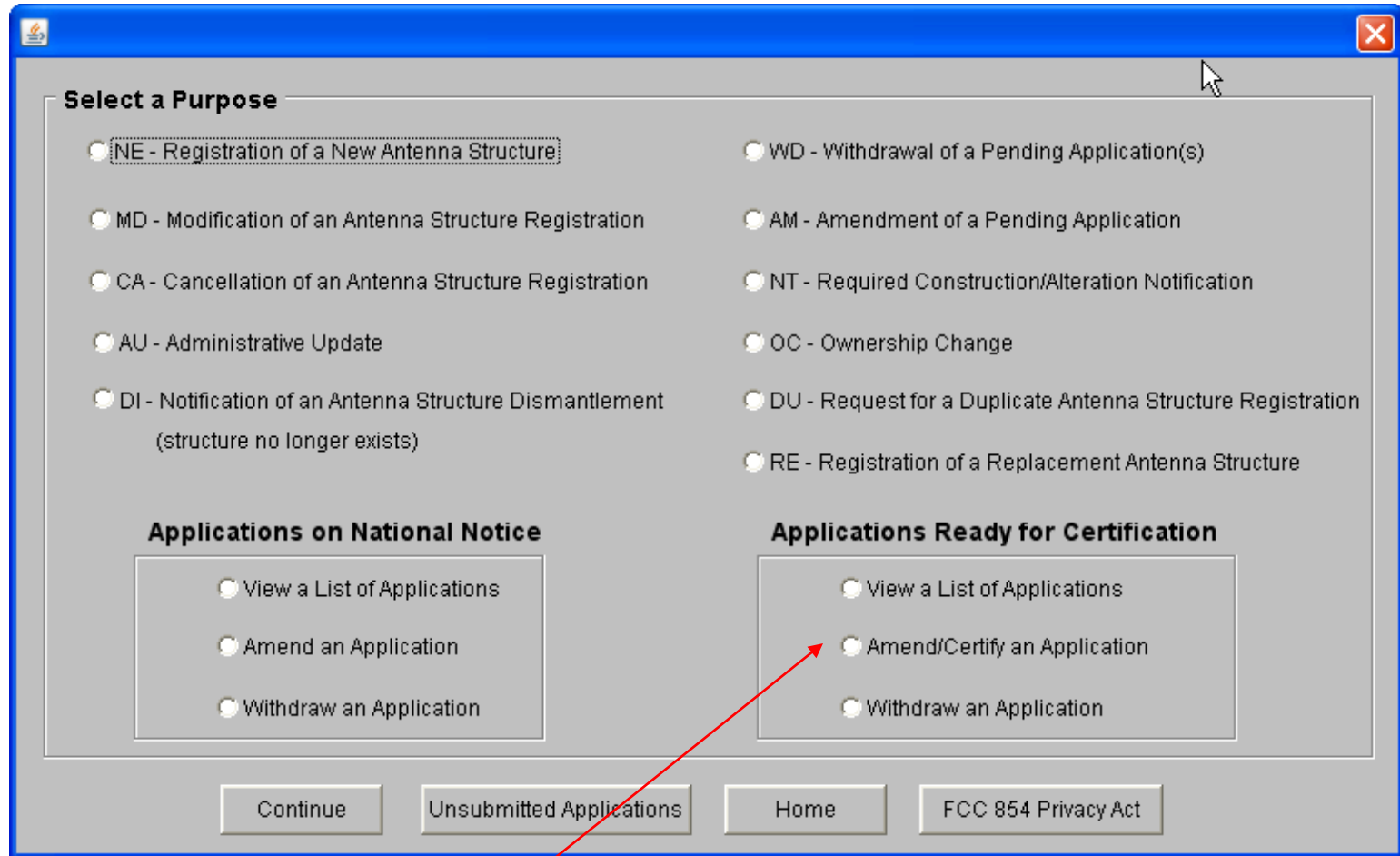
Phone: 1-888-225-5322
TTY: 1-888-835-5322
Fax: 1-866-418-0232

E-mail: fccinfo@fcc.gov

[Privacy Policy](#)
[Moderation Policy](#)
[Website Policies & Notices](#)
[Required Browser & Plugins](#)

[Freedom of Information Act \(FOIA\)](#)
[No Fear Act Data](#)
[2009 Recovery and Reinvestment Act](#)
[RSS](#)
[Office of Inspector General](#)

Filing Part 2 of **New Purpose Form 854**



The screenshot shows a web application window titled "Select a Purpose". The window has a blue header bar with a close button in the top right corner. The main content area is light gray and contains several sections of radio button options. A red arrow points from the bottom of the page to the "Amend/Certify an Application" option in the "Applications Ready for Certification" section.

Select a Purpose

- NE - Registration of a New Antenna Structure
- MD - Modification of an Antenna Structure Registration
- CA - Cancellation of an Antenna Structure Registration
- AU - Administrative Update
- DI - Notification of an Antenna Structure Dismantlement (structure no longer exists)
- WD - Withdrawal of a Pending Application(s)
- AM - Amendment of a Pending Application
- NT - Required Construction/Alteration Notification
- OC - Ownership Change
- DU - Request for a Duplicate Antenna Structure Registration
- RE - Registration of a Replacement Antenna Structure

Applications on National Notice

- View a List of Applications
- Amend an Application
- Withdraw an Application

Applications Ready for Certification

- View a List of Applications
- Amend/Certify an Application
- Withdraw an Application

Continue Unsubmitted Applications Home FCC 854 Privacy Act

Select Amend/Certify an Application in the Applications Ready for Certification section.

Applications Ready for Certification

Number of Rows from 1 to 7 out of 7

Filing #	Regis #	Latitude	Longitude	Purp	City	State	Overall	End Date
A0541428		30°24'3.3" N	89°4'17.4" W	NE	Gulfport	MS	9.4	03/01/2012
A0541476		42°36'16.3" N	82°54'42.7" W	AM	Mt. Clemens	MI	60.0	01/30/2012
A0541484		45°37'12.4" N	89°26'27.0" W	AM	Rhineland	WI	46.6	01/06/2012
A0541487		27°27'21.0" N	80°22'4.3" W	AM	Fort Pierce	FL	57.6	01/06/2012
A0541499		43°36'50.0" N	89°9'5.9" W	AM	Columbia	WI	96.6	03/09/2012
A0541501		46°53'56.4" N	104°48'32.4" W	AM	Glendive	MT	118.3	01/06/2012
A0541513		41°45'25.5" N	73°0'52.0" W	AM	Harwinton	CT	36.6	03/02/2012

Continue

Cancel

Home

Print All

Previous

Next

* Select application and click Continue button.

AM - Amendment of a Pending Application

[Help](#)

Ownership Information

* All fields are required unless otherwise noted.

Prefill from previous application

Clear

Applicant Type and FCC Registration Number (FRN)

Entity Type:

Applicant FRN:

File Number:

Applicant Name, Mailing Address, Phone, Fax, and E-mail

Legal Entity Name:

Attention To: (Optional)

P.O. Box: (Optional)

Street Address 1:

Street Address 2: (Optional)

City:

State:

ZIP Code: e.g. "24501-1350"

Phone: e.g. "888-123-5813"

Fax: (Optional) e.g. "888-123-5813"

E-mail:

Application Steps

- [Ownership Information](#)
- [Contact Information](#)
- [Antenna Technical Data](#)
- [Environmental Compliance](#)
- [Application Summary](#)

Save and Continue

* * The system prefills and displays all of the data entered in the Part 1 filing.

Antenna Technical Data

This page contains errors.

Copy site information from Tower Construction Notification System (TCNS): 25506 Clear

If you prefill Site data from TCNS, you must click the "Clear" button to remove pre-filled data and unlock the fields for editing.

Structure Location

Latitude: DD 43 MM 14 SS.S 40.8 Direction N

Longitude: DD 97 MM 22 SS.S 36.2 Direction W

Street Address or Geographic Location: 1202 Highway 56, East Side of Road

City: Freeman

State: South Dakota

County: TURNER

ZIP Code: 57029 e.g. "24501-1350"

Technical Details

Elevation of Site Above Mean Sea Level: 525.2 Meters

Overall Height of Supporting Structure: 90.4 Meters Without appurtenances, above ground level

Overall Height of Antenna Structure: 95.4 Meters Including all appurtenances, above ground level

Overall Height Above Mean Sea Level: 620.6 Meters Add elevation and overall height of antenna structure

Type of Structure on which the Antenna will be mounted: Guyed Structure Used for Communication Purposes

Proposed Marking and/or Lighting

Select the proposed marking and/or lighting: 9 - FAA Style A (L-864/L-810)

FAA Notification

✘ FAA study number is required.

FAA Study Number: [input field]

✘ Date Issued is required.

Date Issued: [input field] (mm/dd/yyyy)

Application Steps

- Ownership Information
Contact Information
Antenna Technical Data
Environmental Compliance
Application Summary

Attachments

View & Add Attachments

The FAA Study Number and Issue Date are now required.

Back

Save and Continue

Continue with errors

Save & Quit

AM - Amendment of a Pending Application

Reference Copy Help

Environmental Compliance

Waivers

Does the applicant request a waiver of the Commission's rules for environmental notice prior to construction due to an emergency situation? Yes No Clear

(To change this answer you must quit this application, withdraw the original application, and file a new application.)

Is another federal agency taking responsibility for environmental review of the Antenna Structure? Yes No Clear

(To change this answer you must quit this application, withdraw the original application, and file a new application.)

National Notice Date for the application to be posted on the FCC's website: (mm/dd/yyyy)

Environmental Assessment

Is the applicant submitting an environmental assessment? Yes No Clear

Please upload the required information.

Does the applicant certify that grant of Authorizations at this location would not have a significant environmental effect pursuant to Section 1.1307 of the FCC's rules? Yes No Clear

Application Steps

✓ Ownership Information

✓ Contact Information

✓ Antenna Technical Data

➔ Environmental Compliance

Application Summary

Attachments

The system prefills and disables the Part 1 answers. The "Certification" is the only question required to be answered on this page.



Environmental Compliance

Waivers

Does the applicant request a waiver of the Commission's rules for environmental notice prior to construction due to an emergency situation? Yes No [Clear](#)

(To change this answer you must quit this application, withdraw the original application, and file a new application.)

Is another federal agency taking responsibility for environmental review of the Antenna Structure? Yes No [Clear](#)

(To change this answer you must quit this application, withdraw the original application, and file a new application.)

National Notice Date for the application to be posted on the FCC's website: (mm/dd/yyyy)

Environmental Assessment

Is the applicant submitting an environmental assessment? Yes No [Clear](#)

Please upload the required information. [View & Add Attachments](#)

Does the applicant certify that grant of Authorizations at this location would not have a significant environmental effect pursuant to Section 1.1307 of the FCC's rules? Yes No [Clear](#)

Select the basis for this certification:

- The construction is exempt from environmental notification (other than due to another agency's review) and it does not fall within one of the categories in Section 1.1307(a) or (b) of the FCC's rules.
- The construction is exempt from environmental notification due to another agency's review, and the other agency has issued a Finding of No Significant Impact.
- The environmental notification has been completed, and the FCC has notified the applicant that an Environmental Assessment is not required under Section 1.1307(c) or (d) of the FCC's rules, and the Construction does not fall within one of the categories in Section 1.1307(a) or (b) of the FCC's rules.
- The FCC has issued a Finding of No Significant Impact.

[Clear](#)

Enter the date that Local Notice was provided: (mm/dd/yyyy)

[Back](#)

[Save and Continue](#)

Application Steps

[Ownership Information](#)

[Contact Information](#)

[Antenna Technical Data](#)

[Environmental Compliance](#)

[Application Summary](#)

Attachments

[View & Add Attachments](#)

Select the basis for your certification and provide the Local Notice Date.

ASR Data Entry Screens – Part 2: Application Summary Page



Save & Quit

AM - Amendment of a Pending Application

Reference Copy Help

Application Summary

General Information

Registration Number:
1246009

Purpose:
Amend an application

Status:
Saved

Date Saved:
05/17/2012

National Notice Date:
03/27/2012

Ownership Information

Crown Castle PT Company LLC
2000 Corporate Drive
Canonsburg, PA 15317

Phone: (724) 416-2000

E-mail: ulstesting@fcc.gov

Antenna Structure

Latitude:
33° 18' 23.4" N

Longitude:
086° 54' 17.9" W

Structure Location:
4317 South Shades Crest Road
Bessemer, AL 35022

Overall AGL Height:
57.6 m

FAA Study Number:

Date Issued:

Application Steps

- Ownership Information
- Contact Information
- Antenna Technical Data
- Environmental Compliance

Application Summary

Sign and Submit

Attachments

View & Add Attachments

Back

Sign and Submit



Federal Communications Commission
445 12th Street SW
Washington, DC 20554

Phone: 1-888-225-5322
TTY: 1-888-835-5322
Fax: 1-866-418-0232

E-mail: fccinfo@fcc.gov

[Privacy Policy](#)
[Moderation Policy](#)
[Website Policies & Notices](#)
[Required Browser & Plug-ins](#)

[Freedom of Information Act \(FOIA\)](#)
[No Fear Act Data](#)
[2009 Recovery and Reinvestment Act](#)
[RSS](#)
[Office of Inspector General](#)

ASR Data Entry Screens – Part 2: Certification Page



Certification

General Certification Statements

The applicant certifies that all statements made in this application and in the exhibits, attachments, or documents incorporated by reference are material, are part of this application, and are true, complete, correct, and made in good faith.

The applicant certifies that neither the applicant nor any other party to the application is subject to a denial of Federal benefits pursuant to Section 5301 of the Anti-Drug Abuse Act of 1988, 21 U.S.C. § 862, because of a conviction for possession or distribution of a controlled substance. See Section 1.2002(b) of the rules, 47 CFR § 1.2002(b), for the definition of "party to the application" as used in this certification.

Authorized Party to Sign

WILLFUL FALSE STATEMENTS MADE ON THIS FORM OR ANY ATTACHMENTS ARE PUNISHABLE BY FINE AND/OR IMPRISONMENT (U.S. Code, Title 18, §1001) AND/OR REVOCATION OF ANY STATION AUTHORIZATION (U.S. Code, Title 47, §312(a)(1)), AND/OR FORFEITURE (U.S. Code, Title 47, §503).

I declare, under penalty of perjury, that I am an authorized representative of the above-named applicant for the Authorization(s) specified above.

Date:

First Name:

Middle Initial: (Optional)

Last Name:

Suffix: (Optional)

Title:

[Submit Application](#)

[Reference Copy](#) [Help](#)

Application Steps

- ✓ [Ownership Information](#)
- ✓ [Contact Information](#)
- ✓ [Antenna Technical Data](#)
- ✓ [Environmental Compliance](#)

[Application Summary](#)

[Sign and Submit](#)

Attachments

[View & Add Attachments](#)



Federal Communications Commission
445 12th Street SW
Washington, DC 20554


Phone: 1-888-225-5322
TTY: 1-888-835-5322
Fax: 1-866-418-0232

E-mail: fccinfo@fcc.gov

[Privacy Policy](#)
[Moderation Policy](#)
[Website Policies & Notices](#)
[Required Browser & Plug-ins](#)

[Freedom of Information Act \(FOIA\)](#)
[No Fear Act Data](#)
[2009 Recovery and Reinvestment Act](#)
[RSS](#)
[Office of Inspector General](#)

ASR Data Entry Screens – Part 2: Confirmation Page

**Antenna Structure Registration**Logged in as: Crown Castle PT, Inc.
FRN 0005793203 [Log Out](#)

AM - Amendment of a Pending Application

[Reference Copy](#) [Help](#)


Confirmation

General Information	Owner Information	Antenna Structure
File Number: A0541540	Dupert Communications Inc Attn: Tower Registration 112 WALNUT ST ALLEGAN, MI 49010	Latitude: 43° 14' 40.8" N
Registration Number: 1243576		Longitude: 097° 22' 36.2" W
Date Received: 05/17/2012	Phone: (616) 673-5968	Structure Location: 1202 Highway 56, East Side of Road Freeman, SD 57029
Purpose: Amend an application	E-mail: me@fcc.gov	Overall AGL Height: 95.4 m
Status: Granted		FAA Study Number: 2011-AGL-2456-OE
National Notice Date: 04/02/2012		Date Issued: 04/07/2011

Resources

- [Tower Construction Notification systems \(TCNS\)](#)
- [E-106 System](#)
- [File Pleadings](#)
- [TOWAIR](#)
- [FAA Notice Criteria Tool](#)
- [Universal Licensing System](#)

[Back to Home](#)



Federal Communications Commission
445 12th Street SW
Washington, DC 20554

Phone: 1-888-225-5322
TTY: 1-888-835-5322
Fax: 1-866-418-0232

E-mail: fccinfo@fcc.gov

[Privacy Policy](#)
[Moderation Policy](#)
[Website Policies & Notices](#)
[Required Browser & Plug-ins](#)

[Freedom of Information Act \(FOIA\)](#)
[No Fear Act Data](#)
[2009 Recovery and Reinvestment Act](#)
[RSS](#)
[Office of Inspector General](#)