



DISCLAIMER: This map is just for visual display and is not to be considered accurate for coordination analysis.

NOTE: US/CAN Coordination of the AM Expanded Band is by allocation and the LP VHF is by assignment.

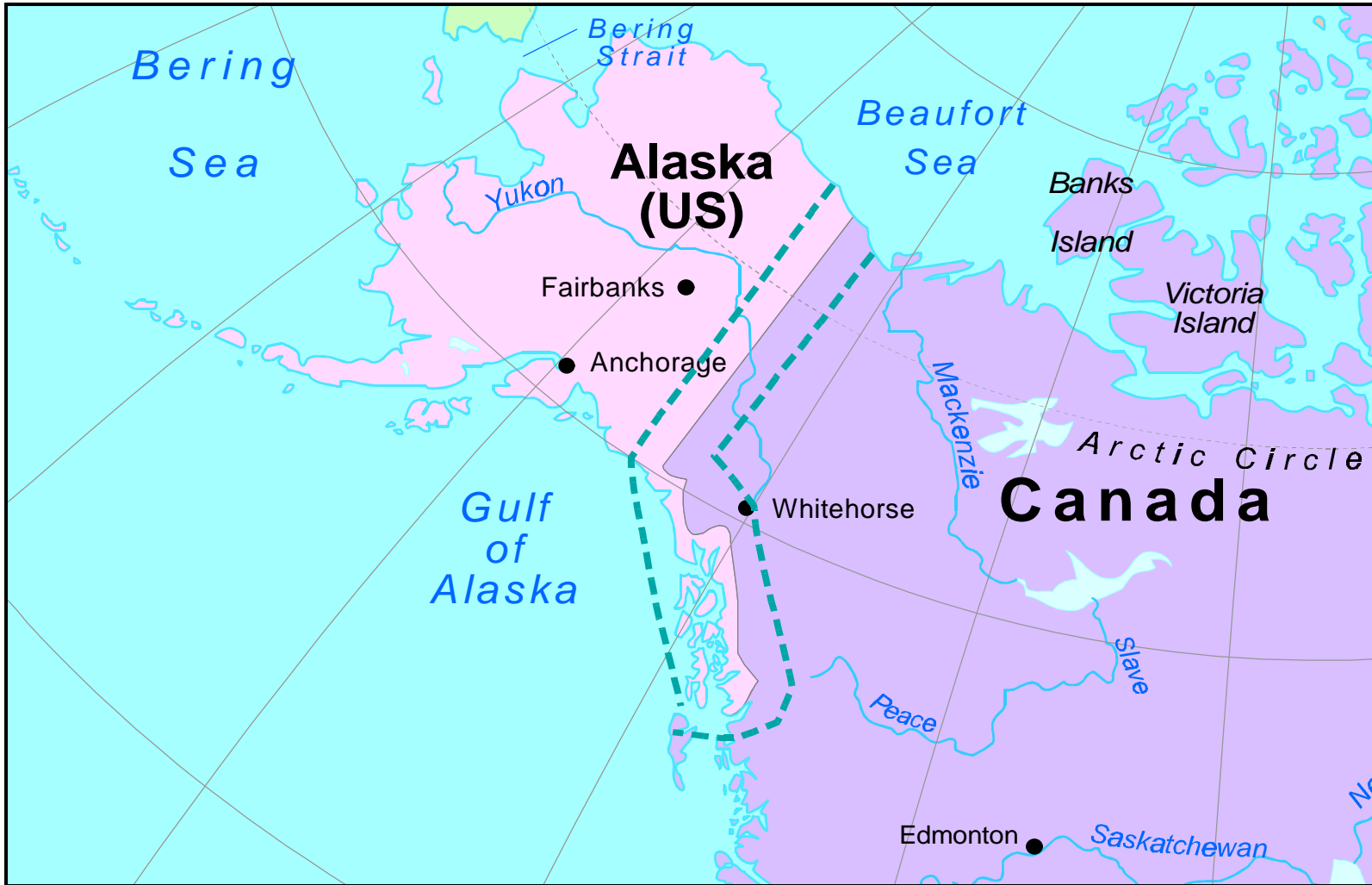
US/CAN B.C. Coord. Lines	
	VHF (Chs. 2-13) 400 Km UHF (Chs. 14-69) 400 Km
	FM (88-108 MHz) 320 Km



DISCLAIMER: This map is just for visual display and is not to be considered accurate for coordination analysis.

US/CAN Non-B.C. Coord. Lines

- PCS (1850-1990 MHz) 120 Km
PCS (901-941 MHz) 120 Km
- - - Above 30 MHz Lines A & B for bands below 470 MHz



DISCLAIMER: This map is just for visual display and is not to be considered accurate for coordination analysis.

US/CAN Non-B.C. Coord. Lines

— Above 30 MHz Lines C & D for bands below 470 MHz



DISCLAIMER: This map is just for visual display and is not to be considered accurate for coordination analysis.

US/MEX Broadcast Coordination Lines

- - - VHF (TV chs 2-13) 400 Km
- UHF (TV chs 14-69) 320 Km
FM (88-108 MHz) 320 Km
- . - . AM Expanded (1605-1705 KHz) 450 Km



DISCLAIMER: This map is just for visual display and is not to be considered accurate for coordination analysis.

US/MEX Non-Broadcast Coordination Lines

- PCS (1850-1990 MHz) 120 Km
- PCS (901~941 MHz) 120 Km